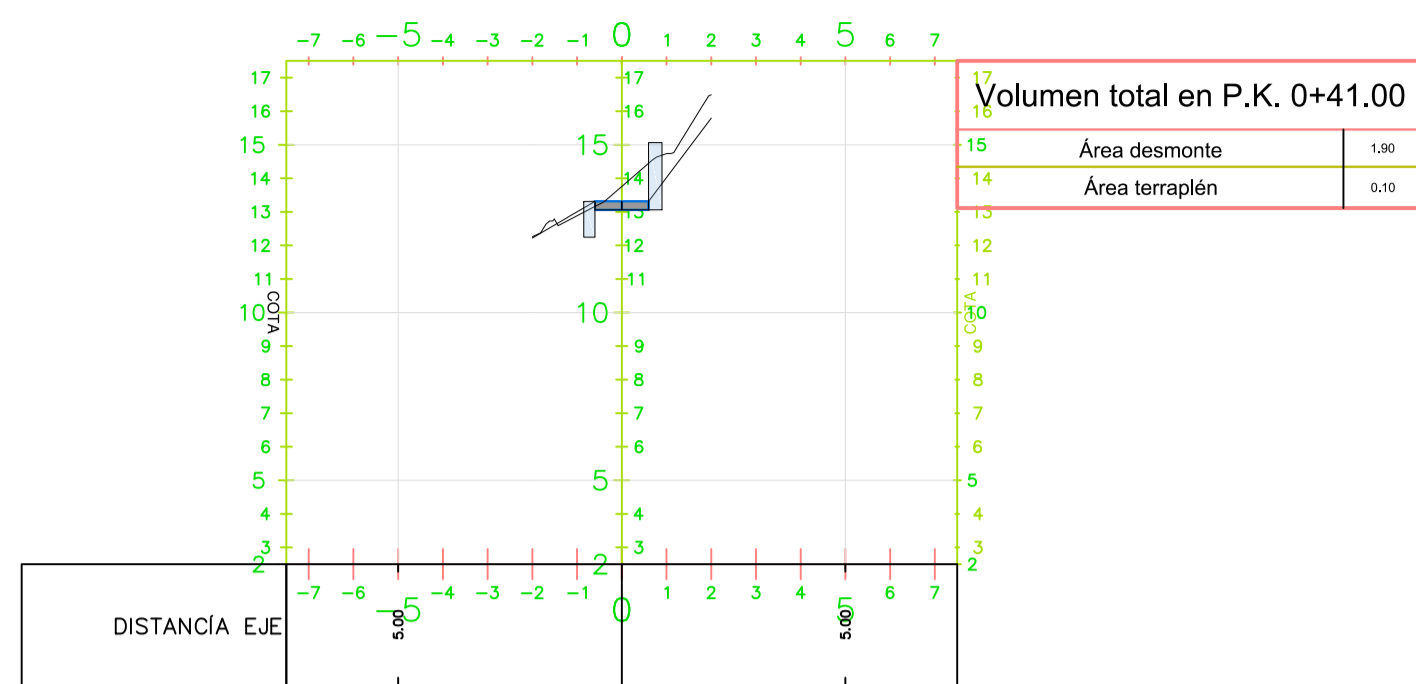
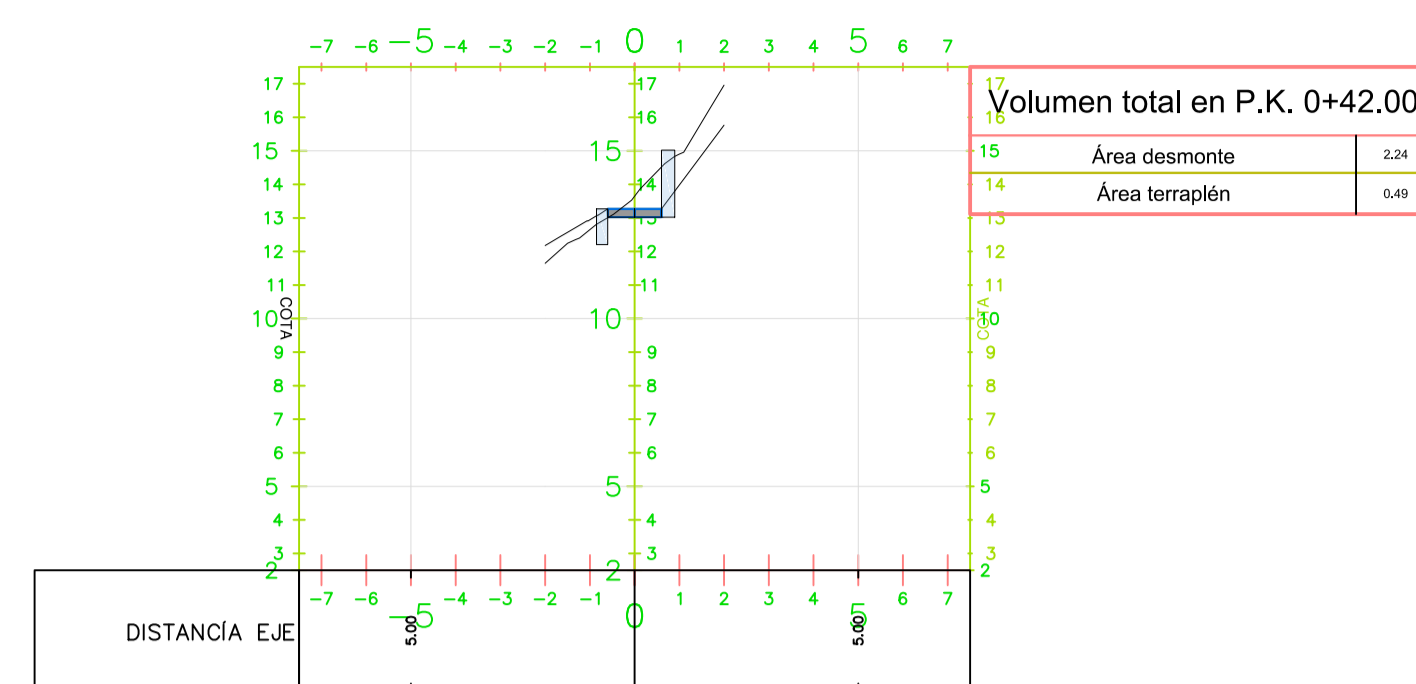


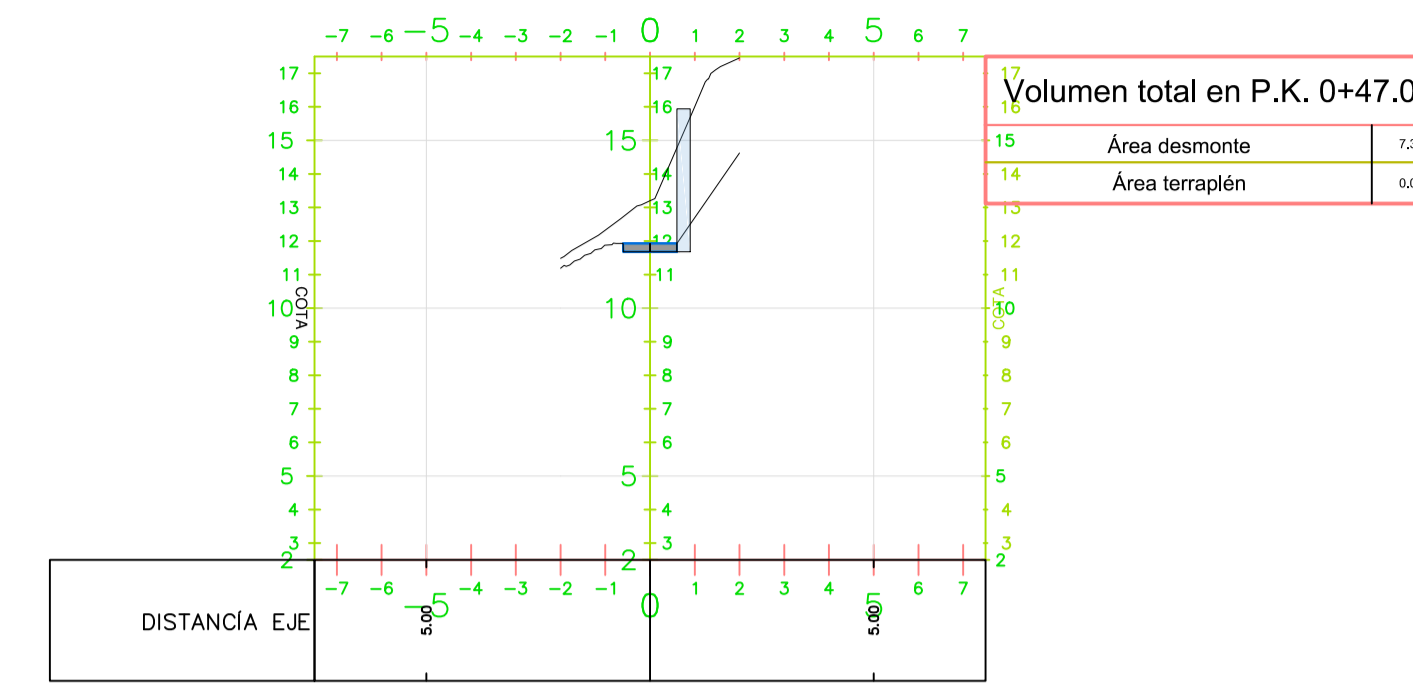
ESCALERA
0+041.00



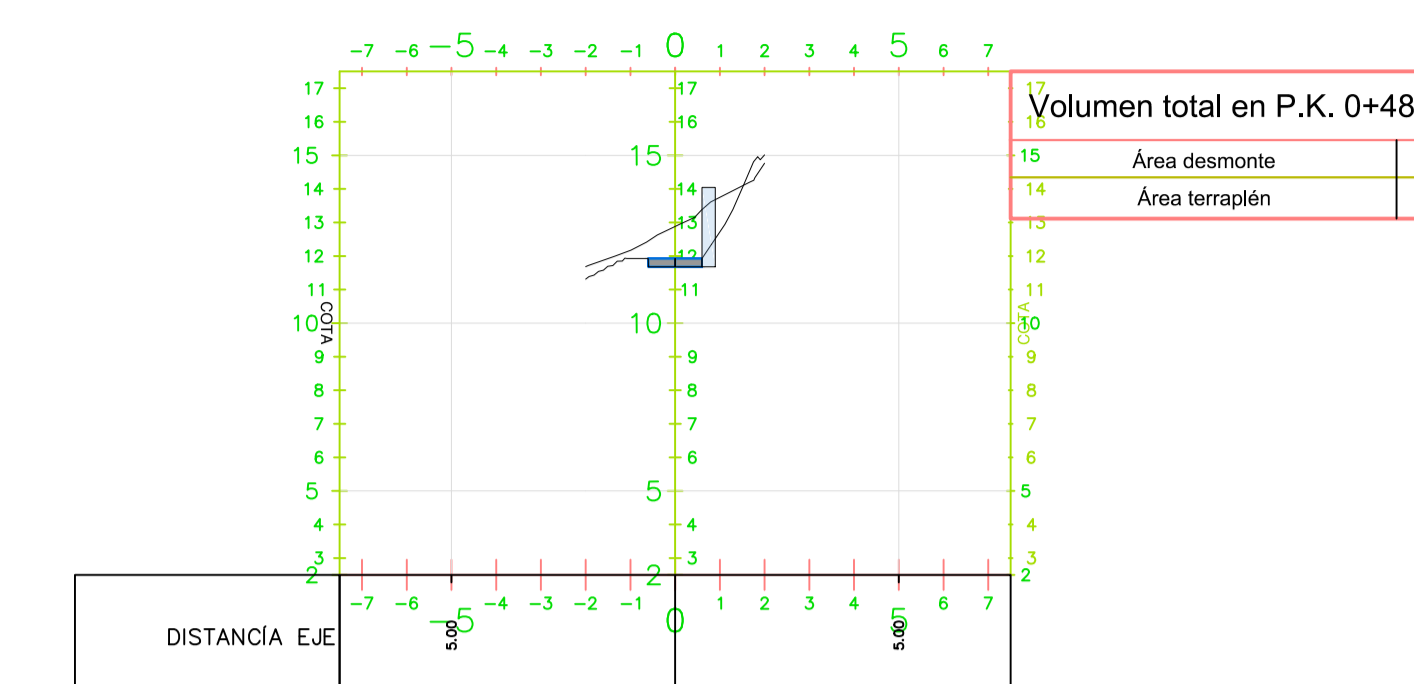
ESCALERA
0+042.00



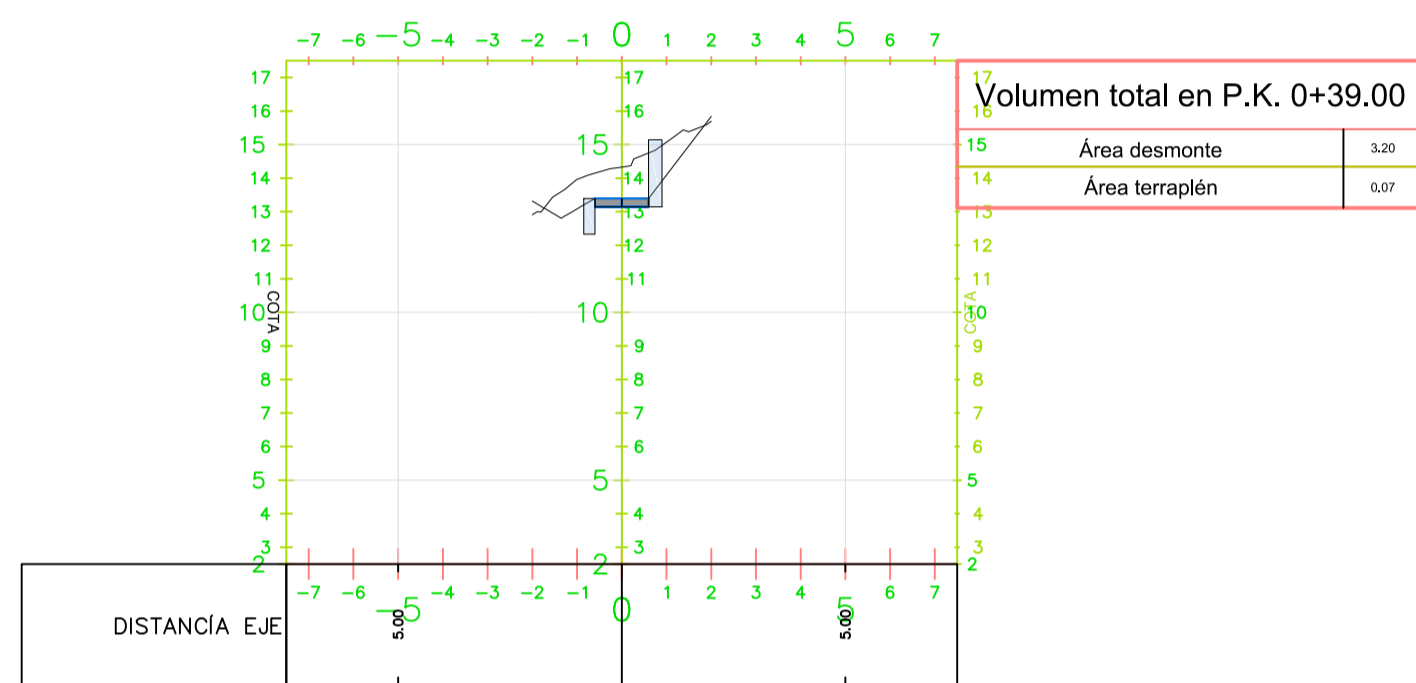
ESCALERA
0+047.00



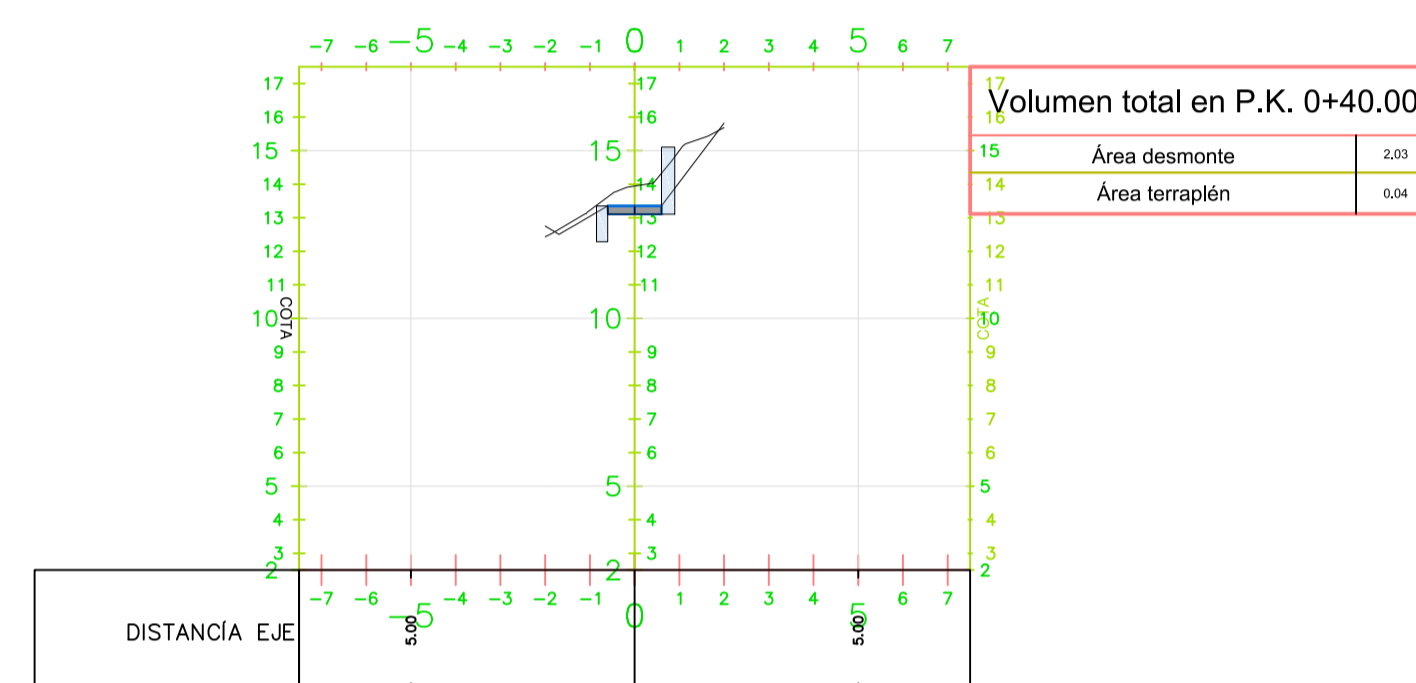
ESCALERA
0+048.00



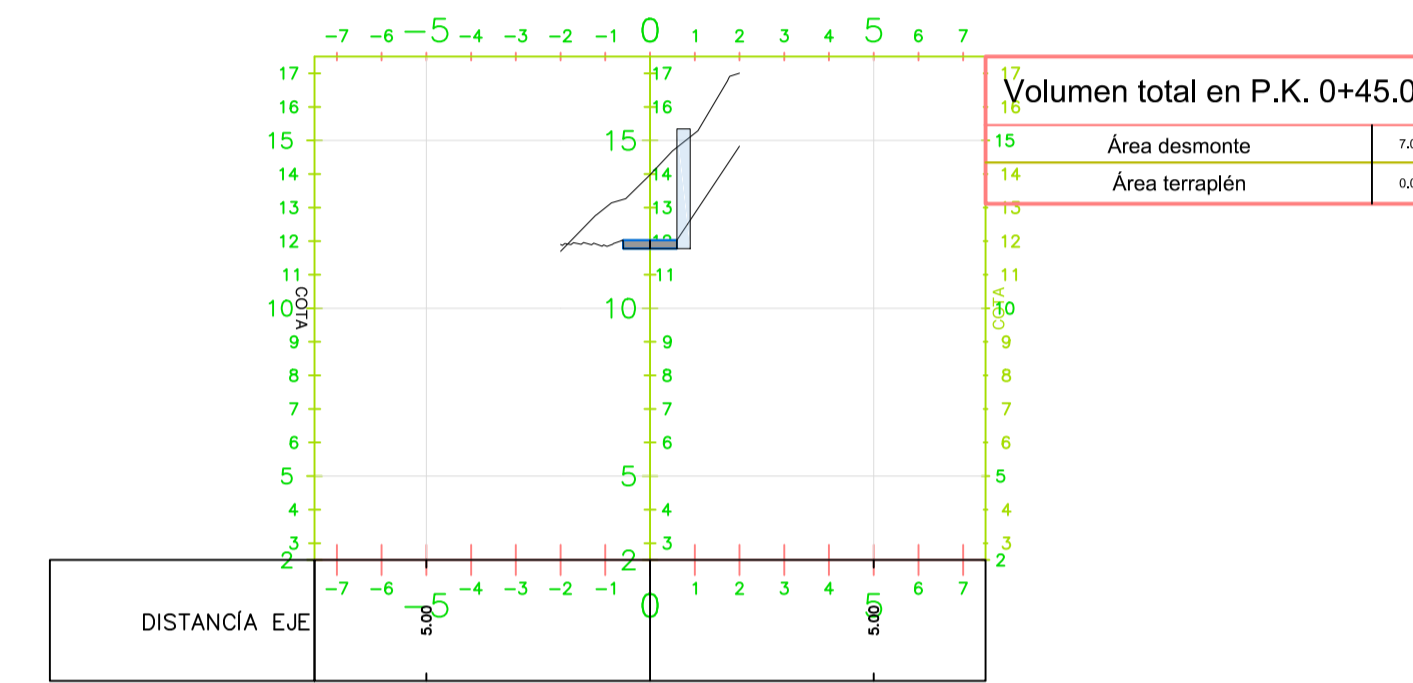
ESCALERA
0+039.00



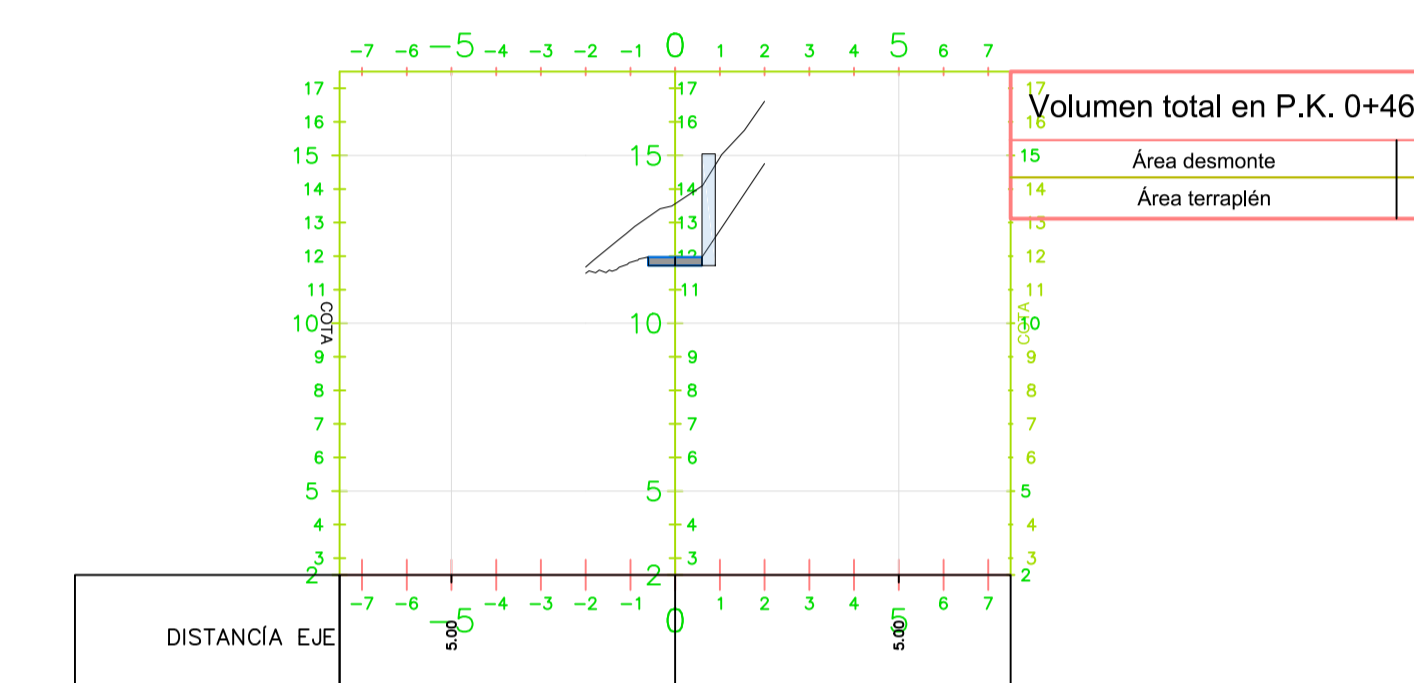
ESCALERA
0+040.00



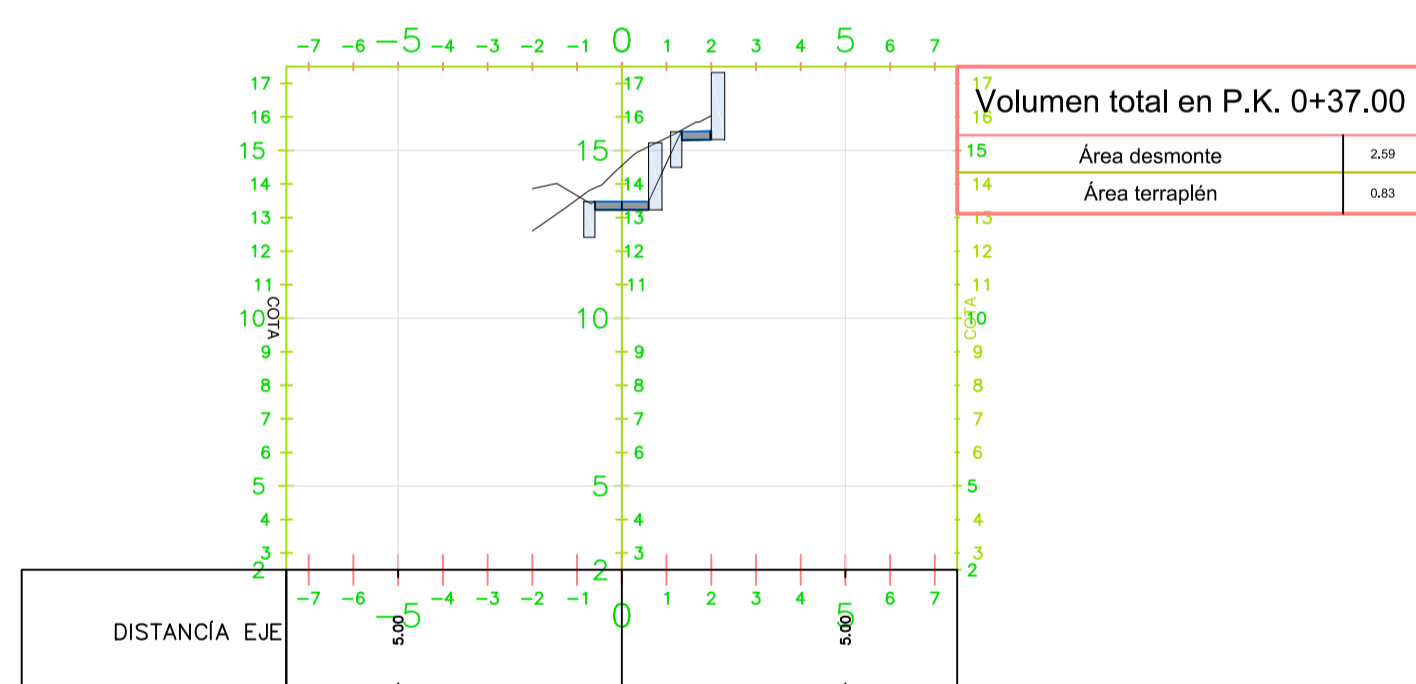
ESCALERA
0+045.00



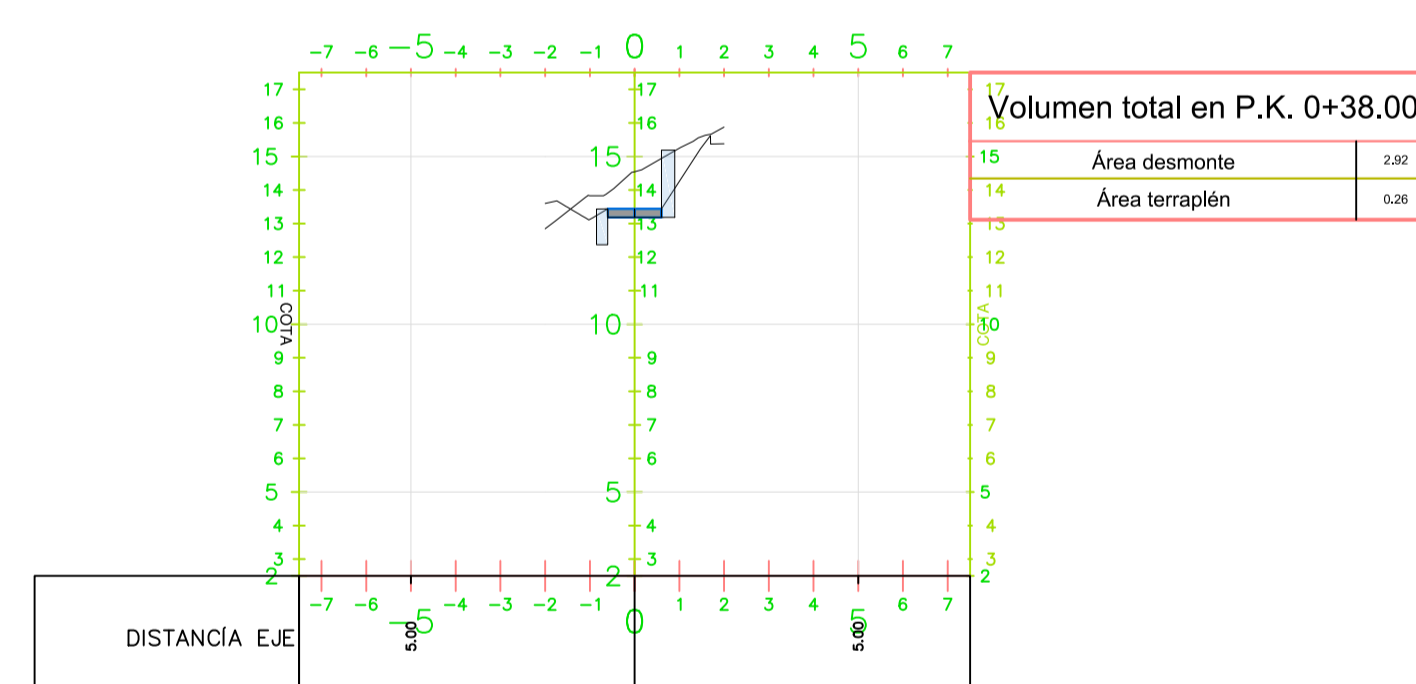
ESCALERA
0+046.00



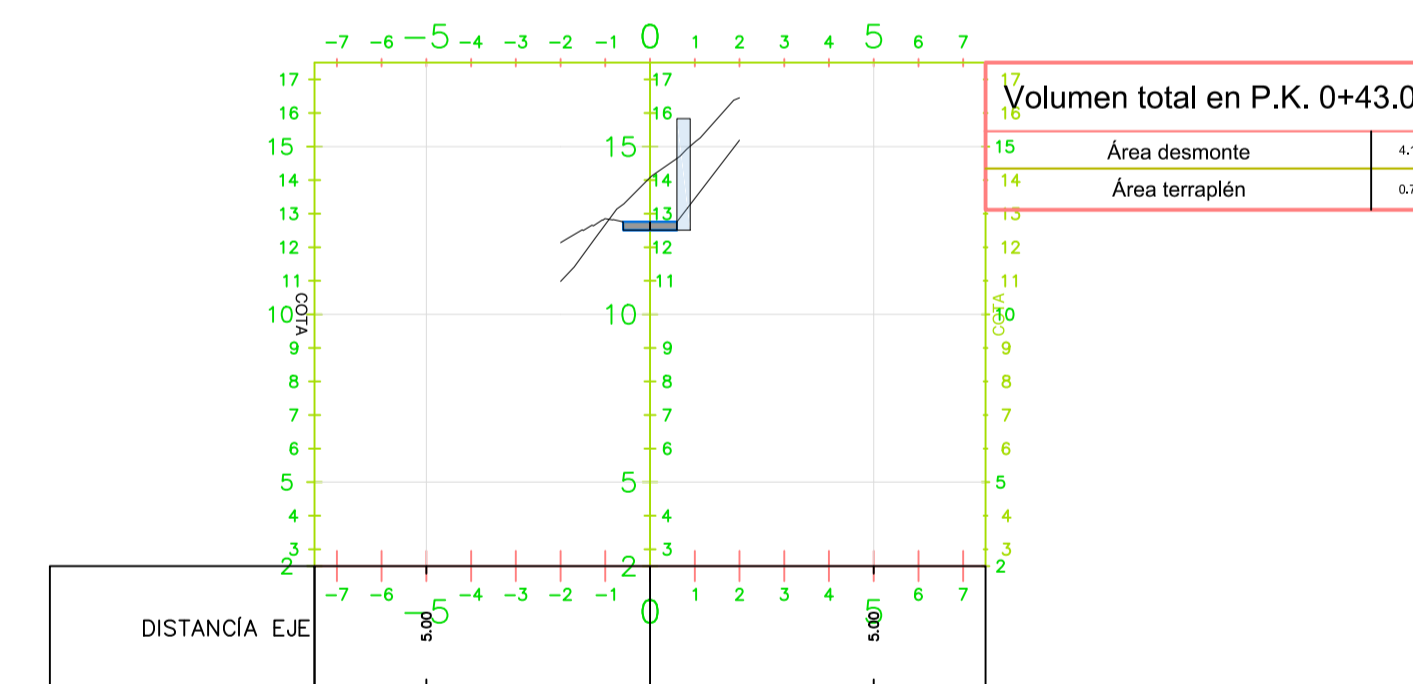
ESCALERA
0+037.00



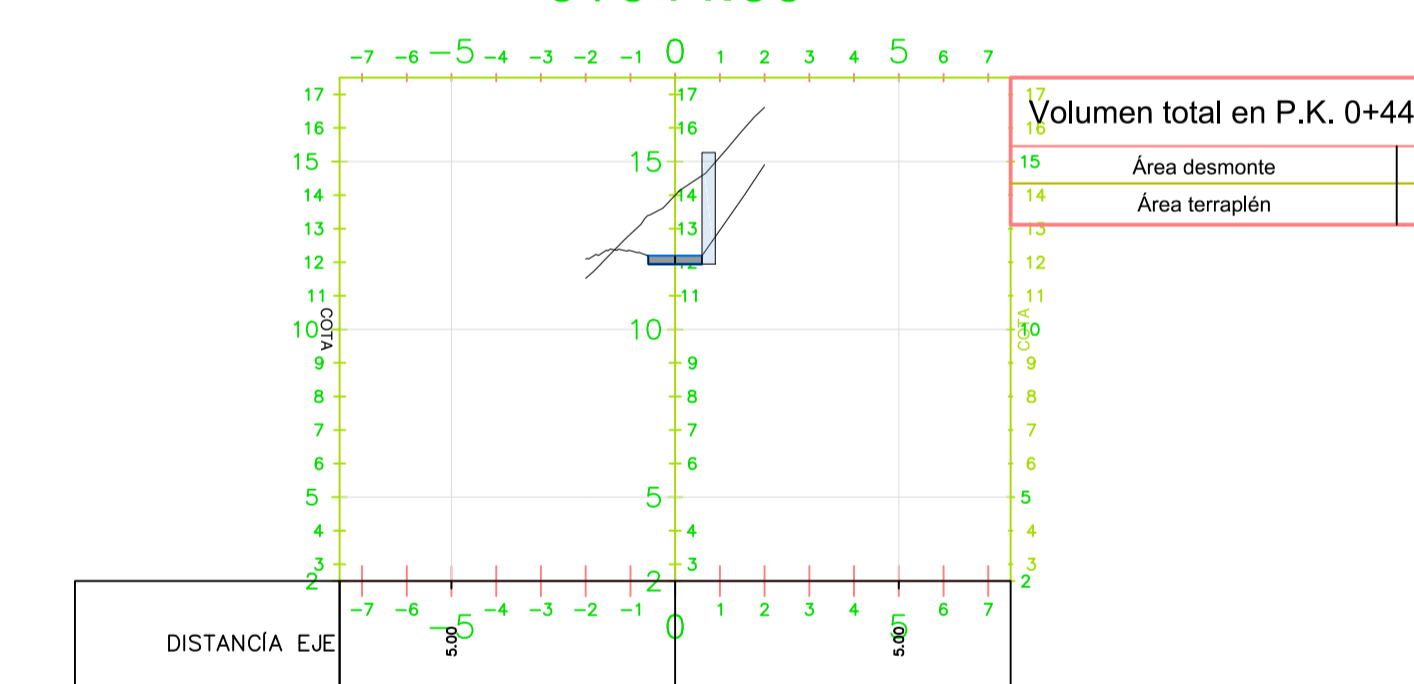
ESCALERA
0+038.00



ESCALERA
0+043.00



ESCALERA
0+044.00



PERFILES TRANSVERSALES

1/400



| | | | |
|--|---|------------|----------------|
| EXCMO. AYUNTAMIENTO DE LA VILLA DE LA OROTAVA OFICINA TECNICA MUNICIPAL | | | |
| TEMA | DEMOLICIÓN Y REPOSICIÓN DE ACCESO A LA PLAYA MARTINEZ ALONSO (LOS PATOS) | | |
| SITUACION | LA OROTAVA (T.M. LA OROTAVA) | | |
| ARQUITECTO | COMPROBADO | REFERENCIA | PLANO N° |
| FERNANDO HERNANDEZ GARCIA | | | 23 |
| TITULO | TRAMO 2 | FECHA | SUSTITUYE AL |
| | | ABRIL - 17 | |
| | | ESCALA/S | SUSTITUIDO POR |
| | | S/P | |
| PERFILES TRANSVERSALES | | | |