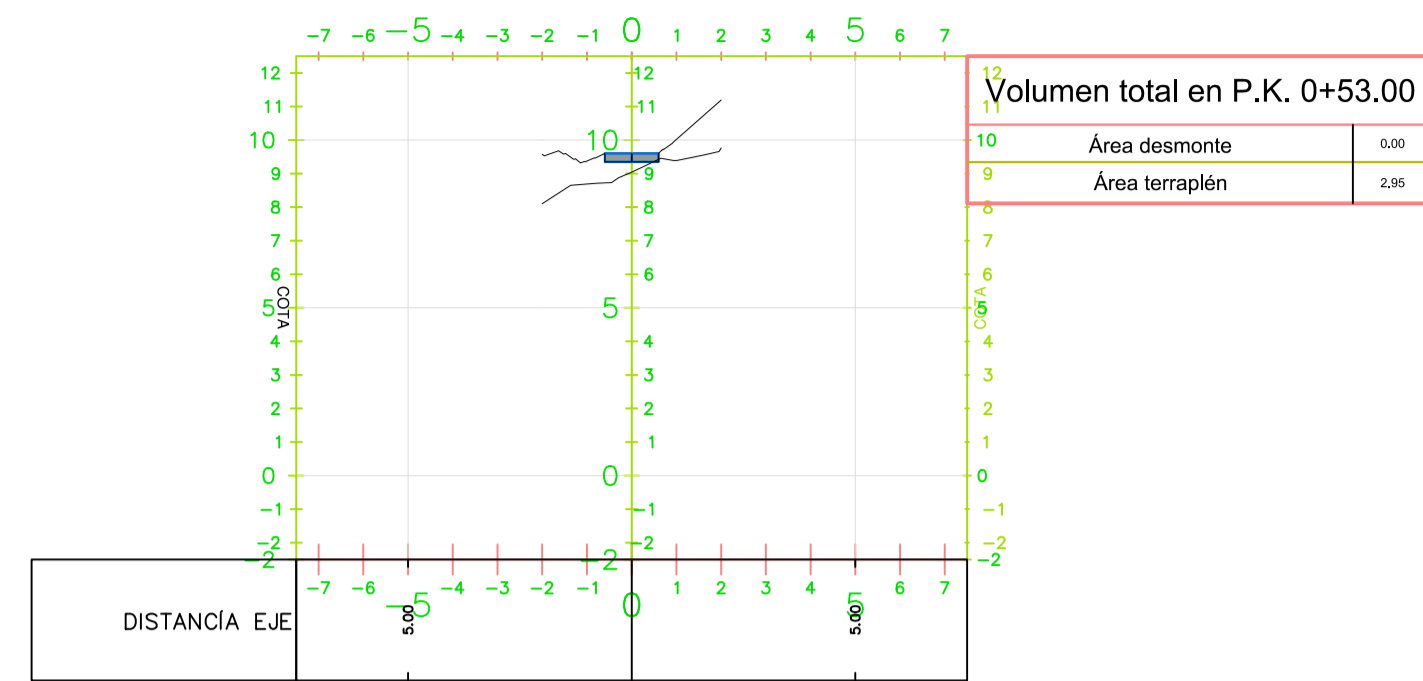
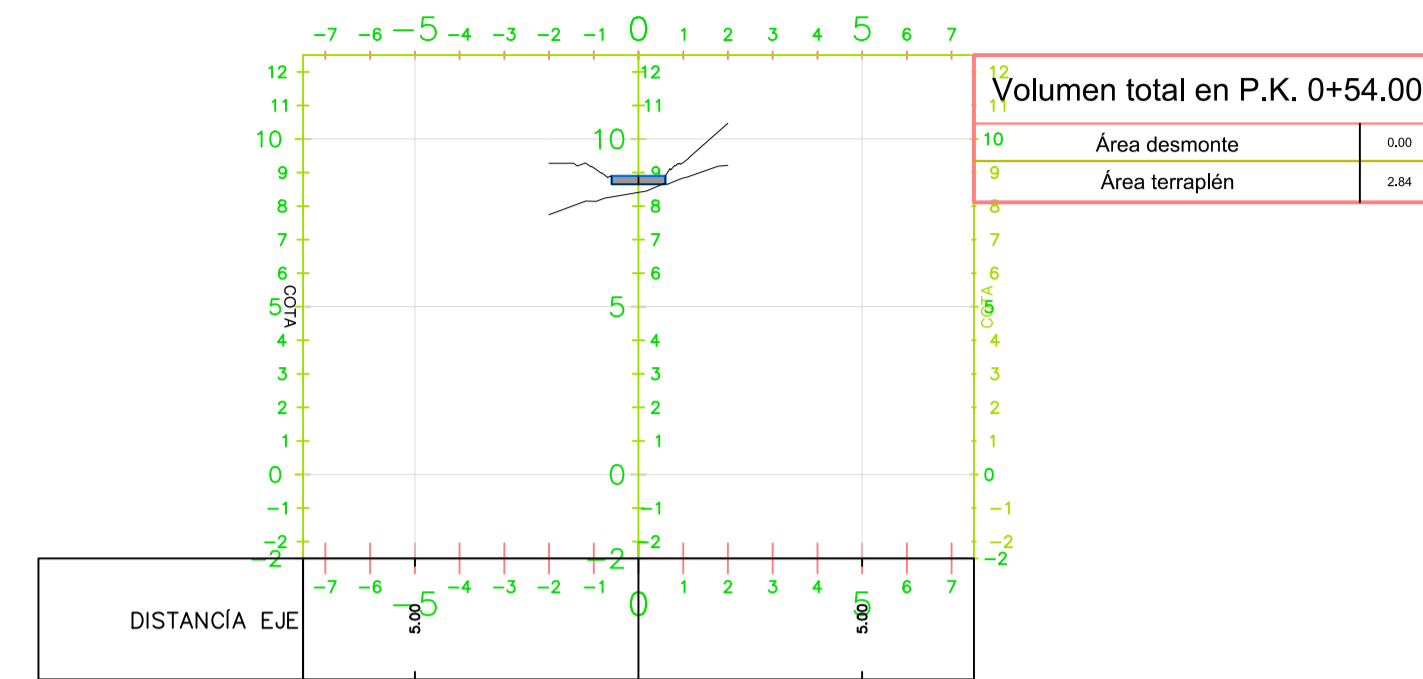


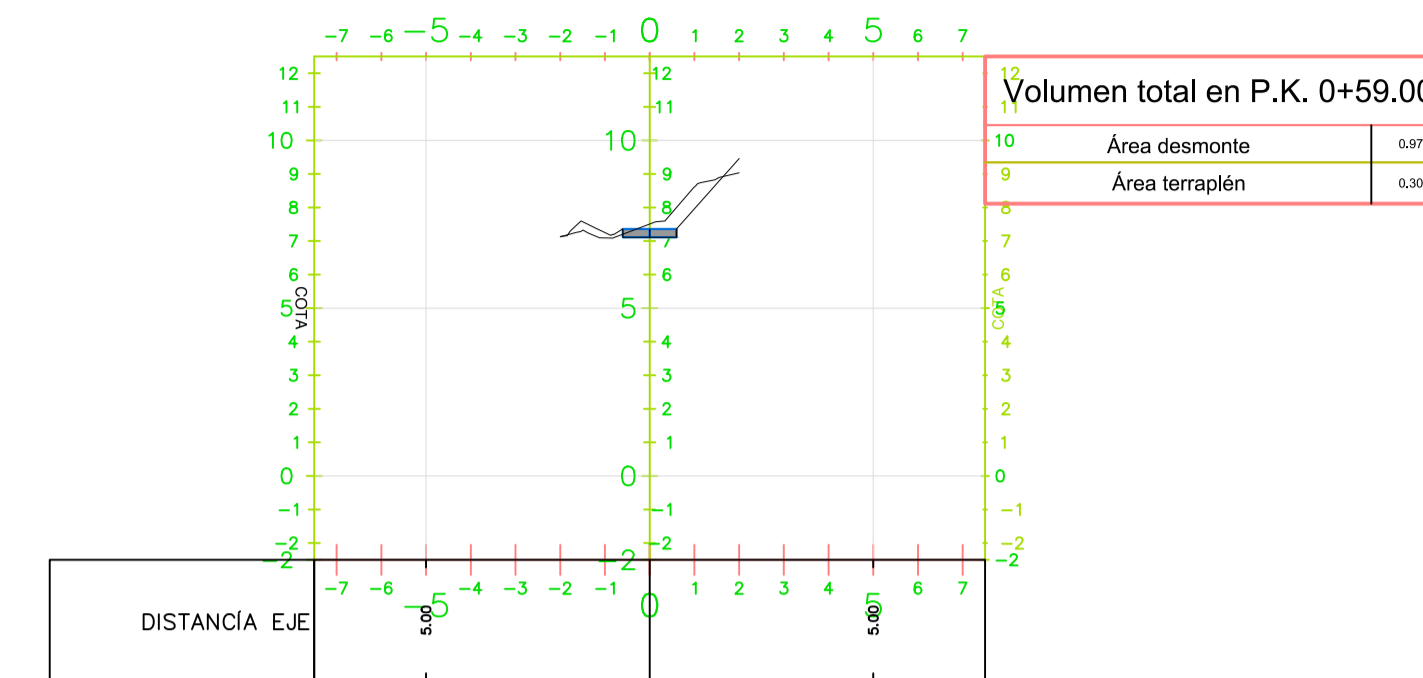
ESCALERA  
0+053.00



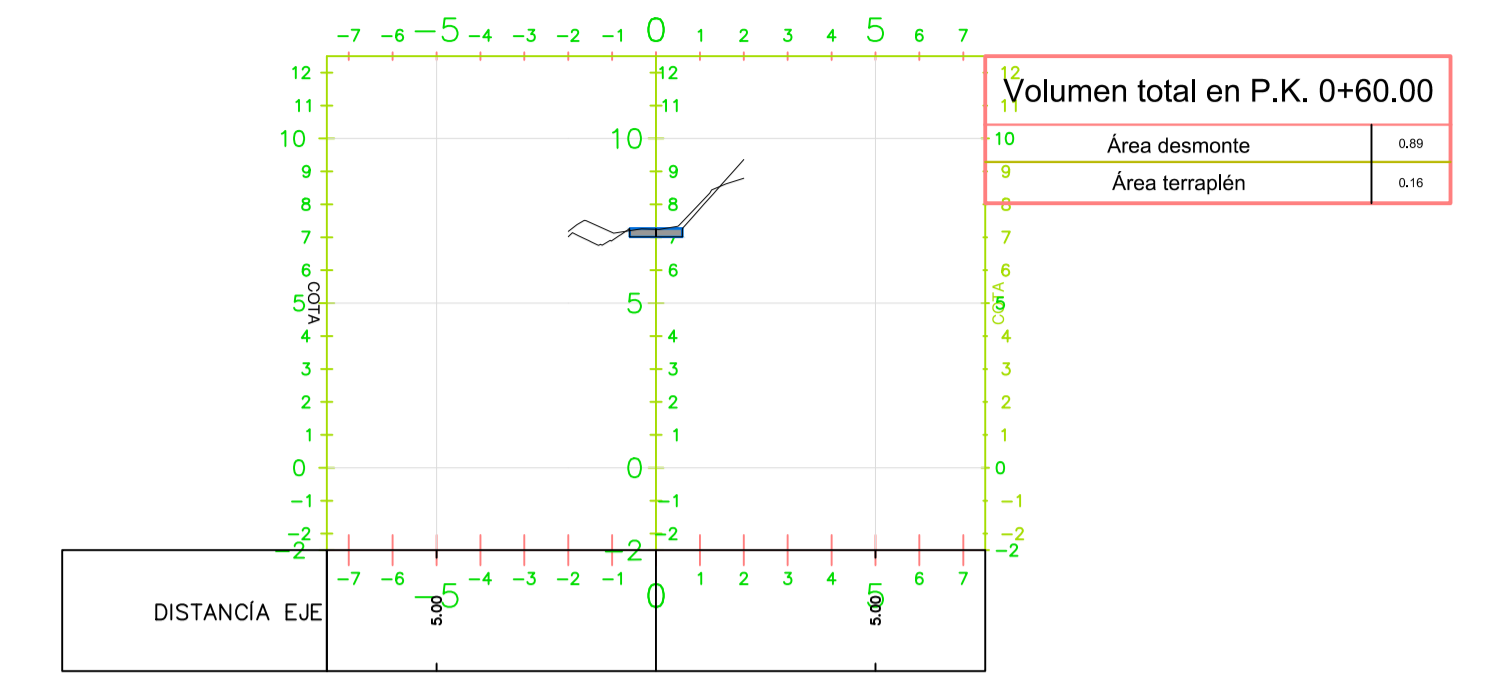
ESCALERA  
0+054.00



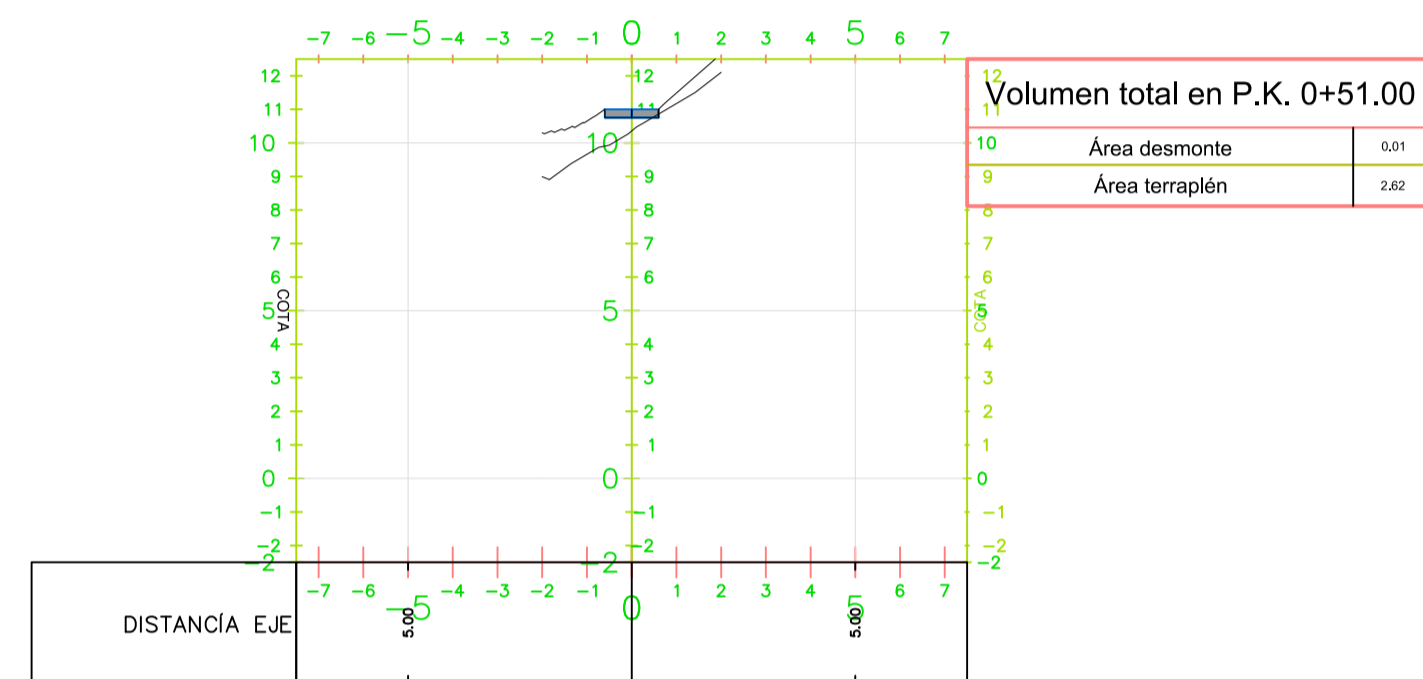
ESCALERA  
0+059.00



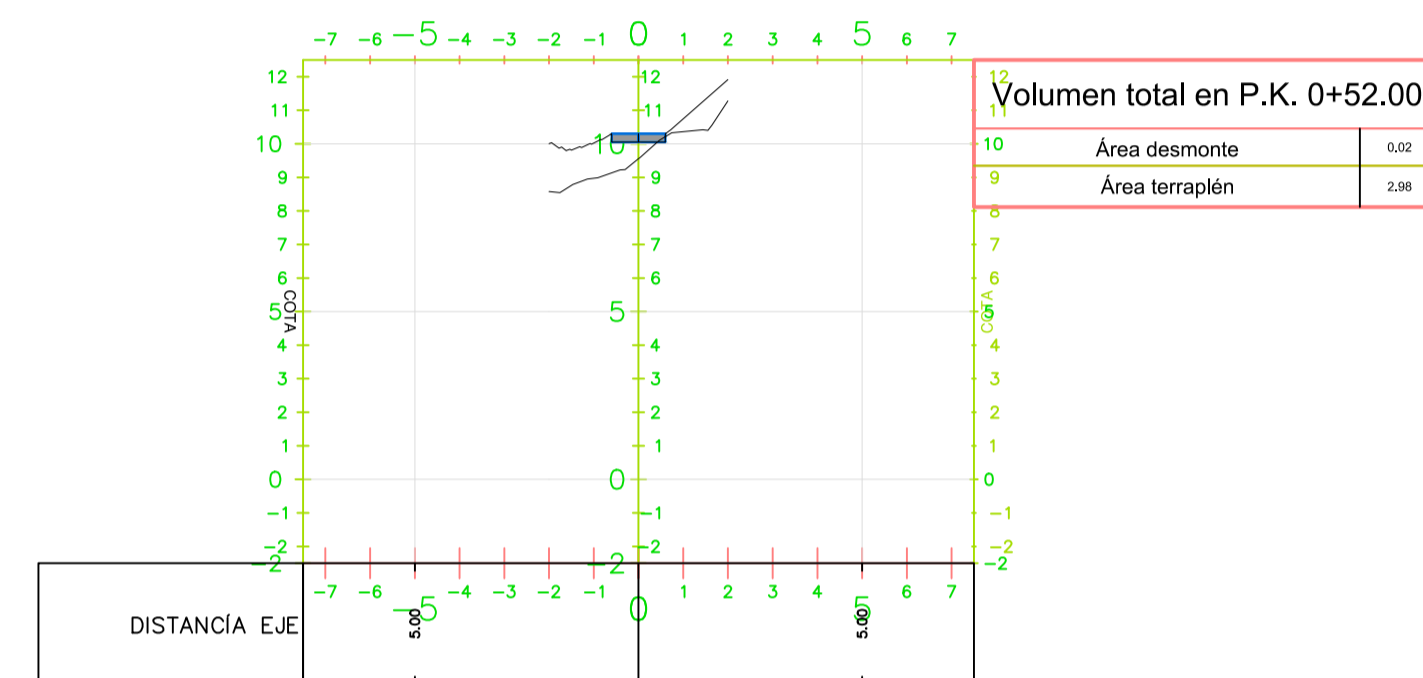
ESCALERA  
0+060.00



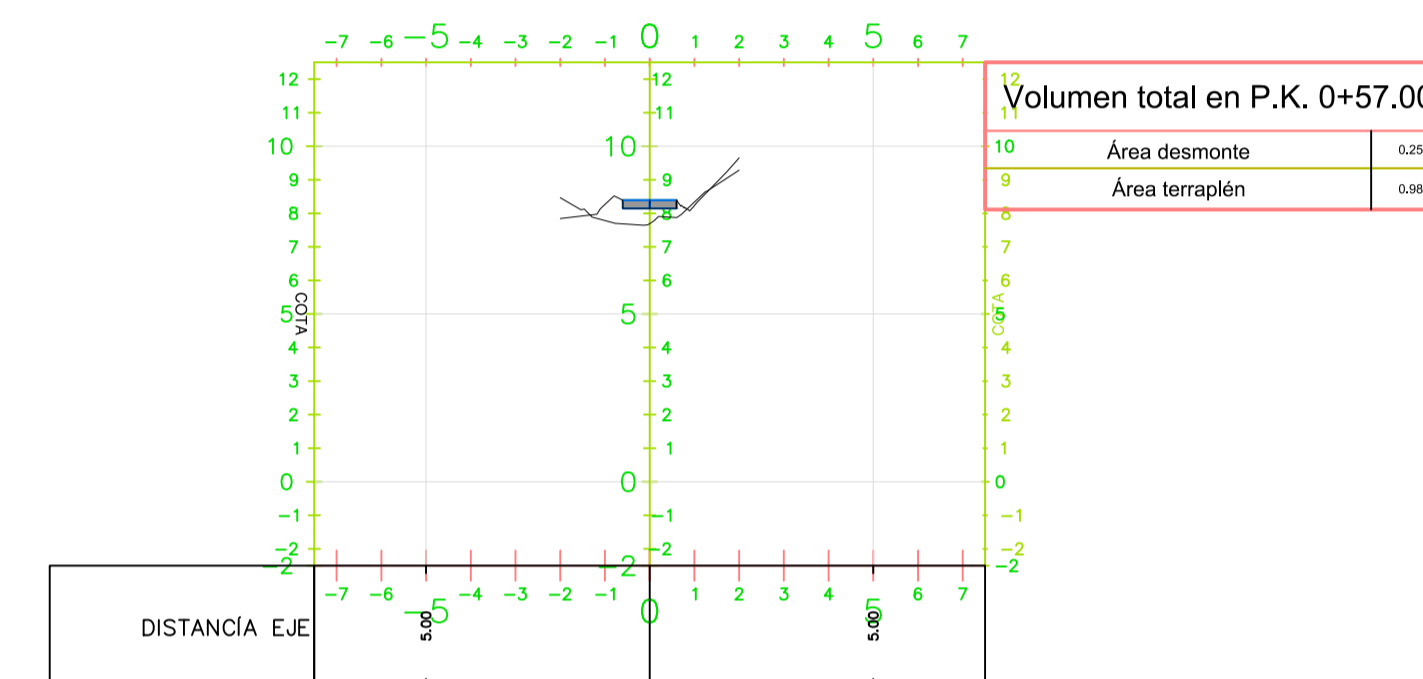
ESCALERA  
0+051.00



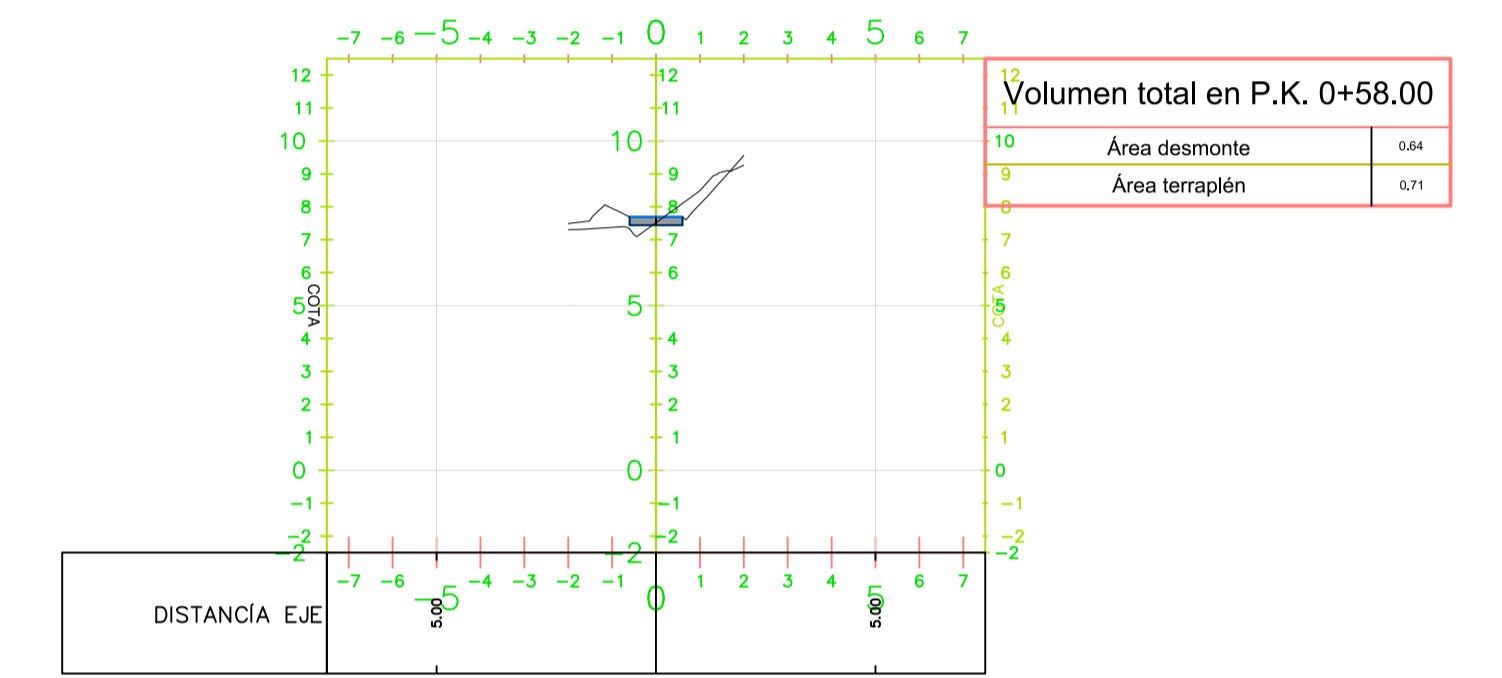
ESCALERA  
0+052.00



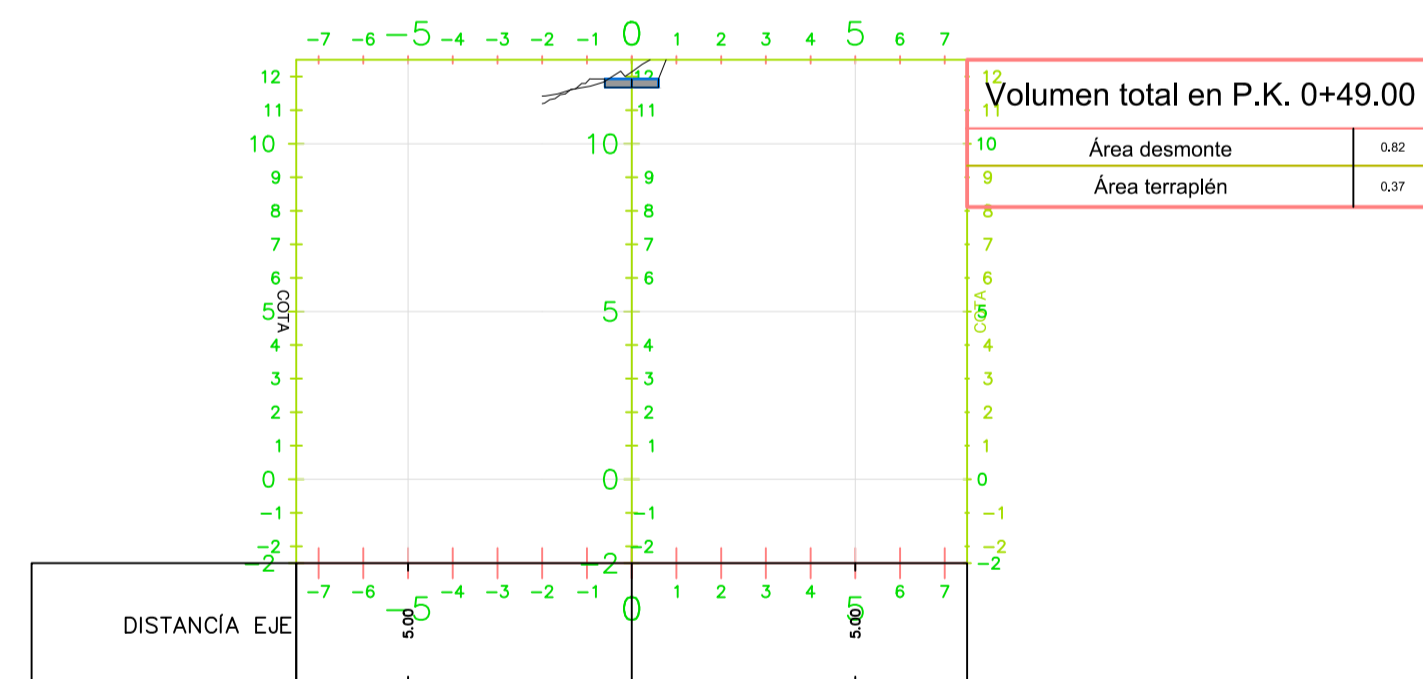
ESCALERA  
0+057.00



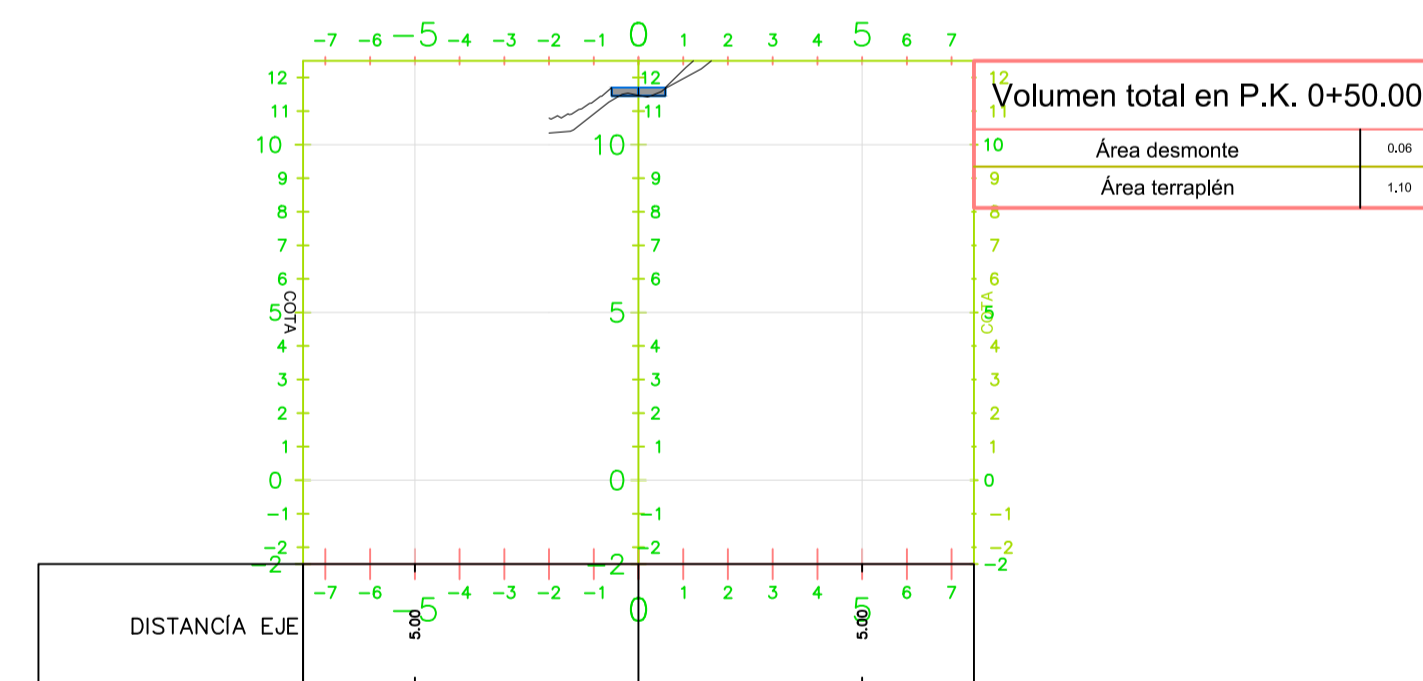
ESCALERA  
0+058.00



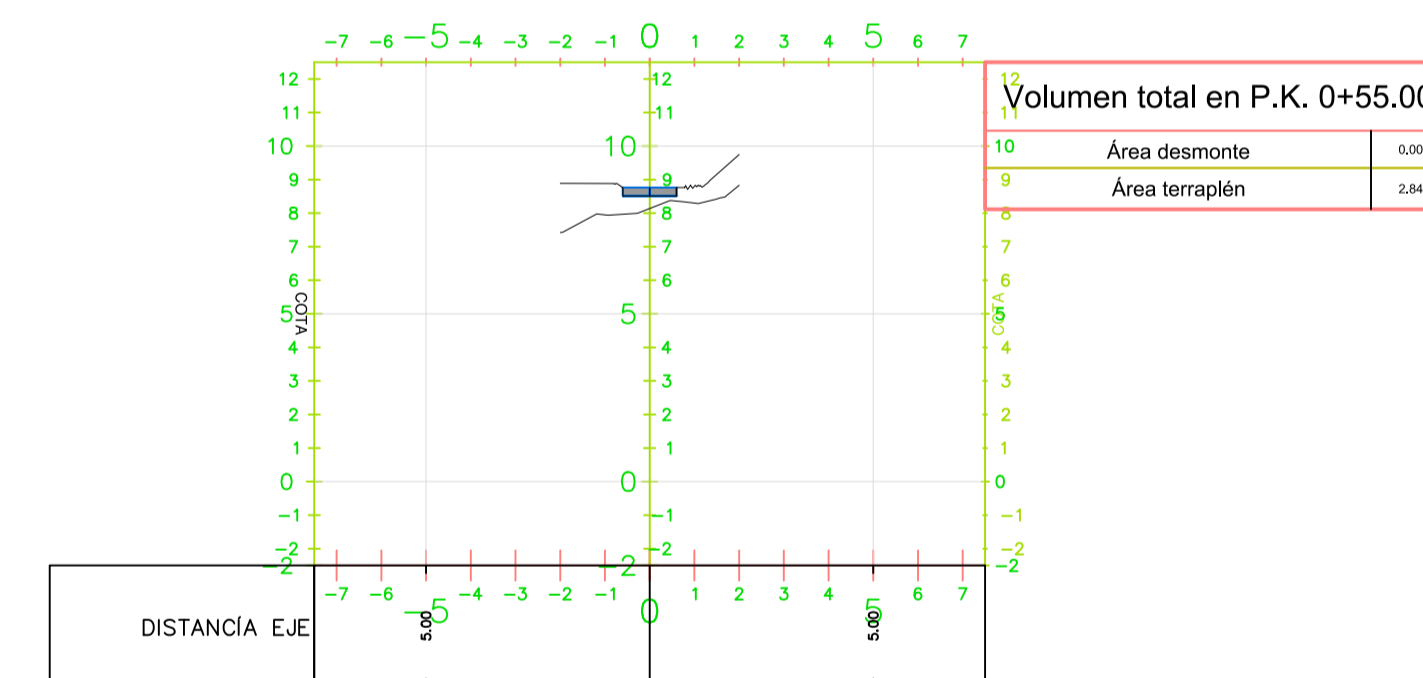
ESCALERA  
0+049.00



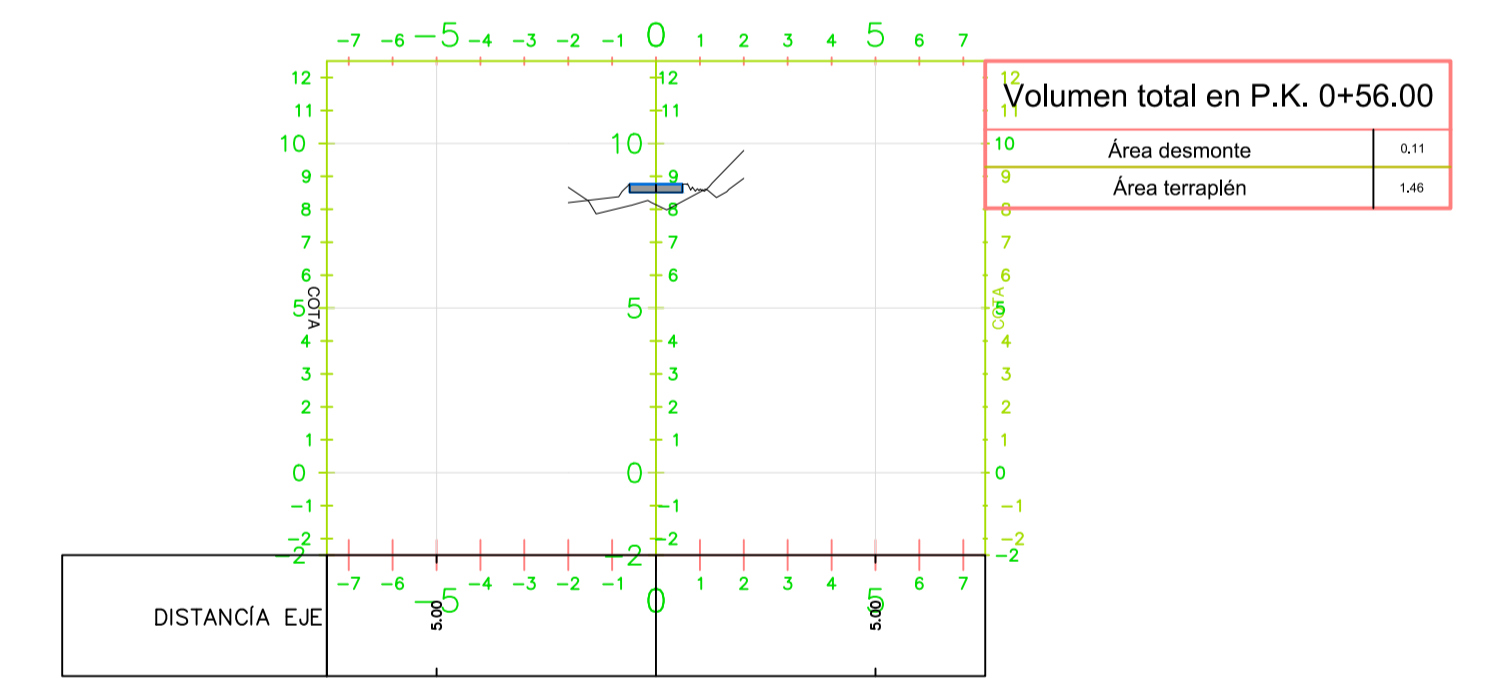
ESCALERA  
0+050.00



ESCALERA  
0+055.00



ESCALERA  
0+056.00



## PERFILES TRANSVERSALES

1/400



EXCMO. AYUNTAMIENTO DE LA VILLA DE LA OROTAVA OFICINA TÉCNICA MUNICIPAL			
TEMA	DEMOLICIÓN Y REPOSICIÓN DE ACCESO A LA PLAYA MARTINEZ ALONSO (LOS PATOS)		
SITUACION	LA OROTAVA ( T.M. LA OROTAVA )		
ARQUITECTO	COMPROBADO	REFERENCIA	PLANO N°
FERNANDO HERNANDEZ GARCIA			24
TITULO		FECHA	SUSTITUYE AL
TRAMO 2		ABRIL - 17	
PERFILES TRANSVERSALES		ESCALA/S	SUSTITUIDO POR
		S/P	